




DATE OF WALKABOUT: 12/5/2016	TIME: 9:45am	VILLAGE TASKFORCE SCHEDULE		PARISH: CHERRY BURTON	
MEETING PLACE: Next to the pond, Main Street, Cherry Burton				VILLAGE(S): Cherry Burton and Gardham	
PARISH AND AREA LIAISON OFFICER:	Ruth Wilson (RW)	VTF COORDINATOR:	Ian Callan (IC)	HIGHWAYS AREA ENGINEER:	Iain Sugdon (IS)
WALKABOUT ATTENDED BY:	RW, IC and IS (ERYC) Cllr Peter Wardale, Cllr Nicola Jeffrey and Cllr James Slingsby (Parish Councillors)				

ITEM NO.	VILLAGE/ROAD	ELEMENT			LOCATION/DETAILS	DATE COMPLETED
1	CHERRY BURTON: Main Street	C'Way Pothole	■	Signage	Outside St Michael's Church/opposite 'Cherry Burton House' – fill pothole x 1 (small) and any other small potholes the full length of Main Street - (as discussed with IC).	
		F'Way Pothole		Sweeping		
		Painting		Other		
2	Main Street	C'Way Pothole		Signage	Next to pond/opposite Cherry Burton Play Area – repaint litterbin (black and gold).	
		F'Way Pothole		Sweeping		
		Painting	■	Other		
3	Main Street	C'Way Pothole		Signage	Outside Costcutter/Post Office, 40 Main Street – 'side out'/tidy edge of verge/footway.	
		F'Way Pothole		Sweeping		
		Painting		Other		
4	Main Street	C'Way Pothole		Signage	In verge outside Costcutter/Post Office, 40 Main Street – restrain litter bin (old style).	
		F'Way Pothole		Sweeping		
		Painting	■	Other		
5	Main Street	C'Way Pothole		Signage	Outside the Bay Horse Inn (no. 34) – remove moss (sweep/ scrape/spray).	
		F'Way Pothole		Sweeping		
		Painting		Other		
6	Main Street	C'Way Pothole		Signage	Outside Cherry Burton Village Hall (no. 4) – remove moss (sweep/ scrape/spray).	
		F'Way Pothole		Sweeping		
		Painting		Other		
7	Main Street	C'Way Pothole		Signage	Outside no. 10 – remove moss (sweep/ scrape/spray).	
		F'Way Pothole		Sweeping		
		Painting		Other		

ITEM NO.	VILLAGE/ROAD	ELEMENT				LOCATION/DETAILS	DATE COMPLETED
8	Main Street	C'Way Pothole		Signage		Bus shelter next to Electric sub-station/opposite no. 10 – sweep interior.	
		F'Way Pothole		Sweeping	■		
		Painting		Other			
9	Main Street	C'Way Pothole		Signage		Between Electric sub-station and bus shelter/opposite no. 10 – restrain litter bin (old style).	
		F'Way Pothole		Sweeping			
		Painting	■	Other			
10	Canada Drive	C'Way Pothole	■	Signage		Outside no. 69/opposite junction of nos. 160 – 202 (evens) - fill pothole x 1 in no.	
		F'Way Pothole		Sweeping			
		Painting		Other			
11	Elm Drive	C'Way Pothole		Signage		Outside no. 45 – fill pothole x 1 in no.	
		F'Way Pothole	■	Sweeping			
		Painting		Other			
12	The Meadows	C'Way Pothole		Signage		Next to telegraph pole - outside/between nos. 12 and 14 – fill pothole (as agreed with IC).	
		F'Way Pothole	■	Sweeping			
		Painting		Other			
13	The Meadows	C'Way Pothole		Signage		Outside no. 102 – fill pothole x 1 in no.	
		F'Way Pothole	■	Sweeping			
		Painting		Other			
14	The Meadows	C'Way Pothole		Signage		Outside nos. 101 – 117/on corner outside nos. 117 and 'The Dumble' (no. 119) – remove moss (sweep/ scrape/spray).	
		F'Way	■	Sweeping			
		Painting		Other	■		
15	The Meadows	C'Way Pothole		Signage		Area outside no. 118 – remove moss (sweep/ scrape/spray). IC advised he would ask 'Gary' (on quad bike) to spray accordingly.	
		F'Way	■	Sweeping			
		Painting		Other	■		

ITEM NO.	VILLAGE/ROAD	ELEMENT				LOCATION/DETAILS	DATE COMPLETED
16	Highgate	C'Way Pothole		Signage		<p>Between end of footway (next to White Walls, no. 3 Highgate) and end of footway (next to junction of Highcroft), request for the bank to be pushed back (to reveal full extent/width of carriageway) and for the vegetation to be cut back – in view of narrowness of carriageway and poor visibility for drivers exiting Highcroft (see item no. 35 on the other schedule).</p> 	
		F'Way Pothole		Sweeping			
		Painting		Other	■		

ITEM NO.	VILLAGE/ROAD	ELEMENT				LOCATION/DETAILS	DATE COMPLETED
						 <p>In the meantime IC confirmed that he would strim along the bottom of the bank.</p>	
17	Highgate	C'Way Pothole		Signage		<p>Outside no. 12 – request by Parish Council for area at back of footway to be cut/strimmed (a lot of dandelions, weeds and wild flowers here).</p> <p>Advised by IS and IC that this is not really appropriate as it could lead to complaints from no. 12. Neighbours further along appear to maintain a similar area outside their property themselves.</p>	
		F'Way Pothole		Sweeping			
		Painting		Other	■		
18	Highgate	C'Way Pothole		Signage		<p>Outside no. 24 – repaint standpipe (black and gold).</p> <p>Suggested by IC.</p>	
		F'Way Pothole		Sweeping			
		Painting	■	Other			
19	Main Street	C'Way Pothole		Signage		<p>Next to no. 45 – repaint standpipe (black and gold) – requested by the Parish Council following suggestion by IC re: item no. 18 above.</p>	
		F'Way Pothole		Sweeping			
		Painting	■	Other			

ITEM NO.	VILLAGE/ROAD	ELEMENT			LOCATION/DETAILS	DATE COMPLETED
20	Main Street	C'Way Pothole		Signage	In front of Cherry Burton Play Area – repaint litterbin (black and gold).  ..\Photos\Cherry Burton 12-05-2016\016.JPG Aware that the bin ideally needs repairing or replacing. IC suggested repaint for now – to at least improve the look of the bin. Also included on other schedule (item no. 45) as will refer to Maureen Richardson, Operations Manager - Environmental Services to inspect and comment (re: possible repair/replacement).	
		F'Way Pothole		Sweeping		
		Painting	■	Other		
21	Main Street	C'Way Pothole	■	Signage	Full length – fill any small/minor potholes. - discussed with IC (see item 1 on page 1). Note made by IS - Highways Area Engineer re: other potholes/carriageway/footway repairs etc. – see other schedule	
		F'Way Pothole	■	Sweeping		
		Painting		Other		
22	Between village nameplates	C'Way Pothole		Signage	Wash all signs.	
		F'Way Pothole		Sweeping		
		Painting		Other		